WATER TOWER ROAD

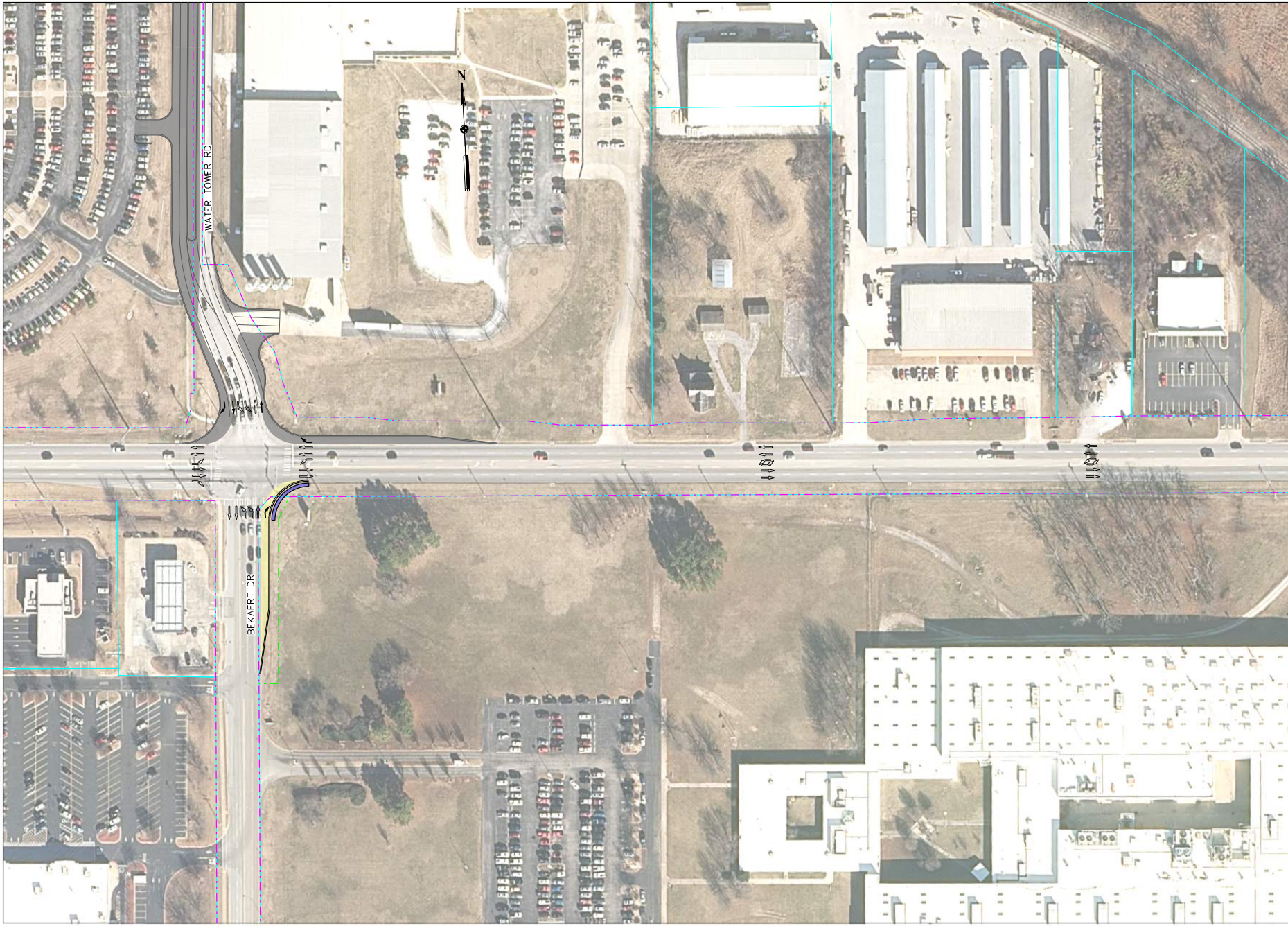
N
WATER TOWER RD
BEKAERT DR

0 50 100

ALTERNATIVE 1
SHEET 3 OF 3

102-62 - IMPROVEMENTS
FROM MAIN STREET TO 2ND STREET

HNTB

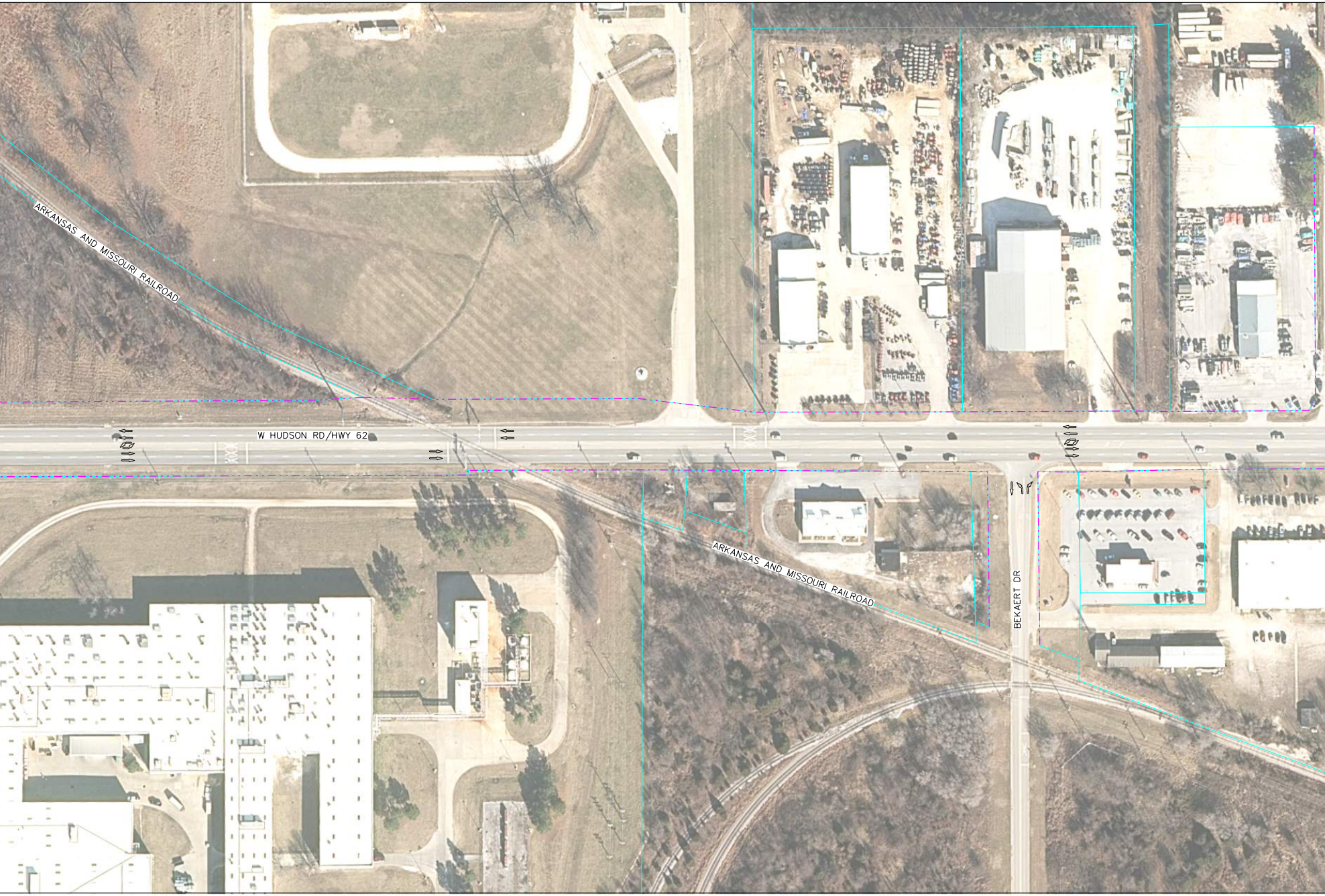
ARKANSAS AND MISSOURI RAILROAD
W HUDSON RD/HWY 62
ARKANSAS AND MISSOURI RAILROAD
BEKAERT DR

HNTB Corporation
The HNTB Companies
Engineers Architects Planners

ARDOT
ARKANSAS DEPARTMENT OF TRANSPORTATION

N 24TH STREET

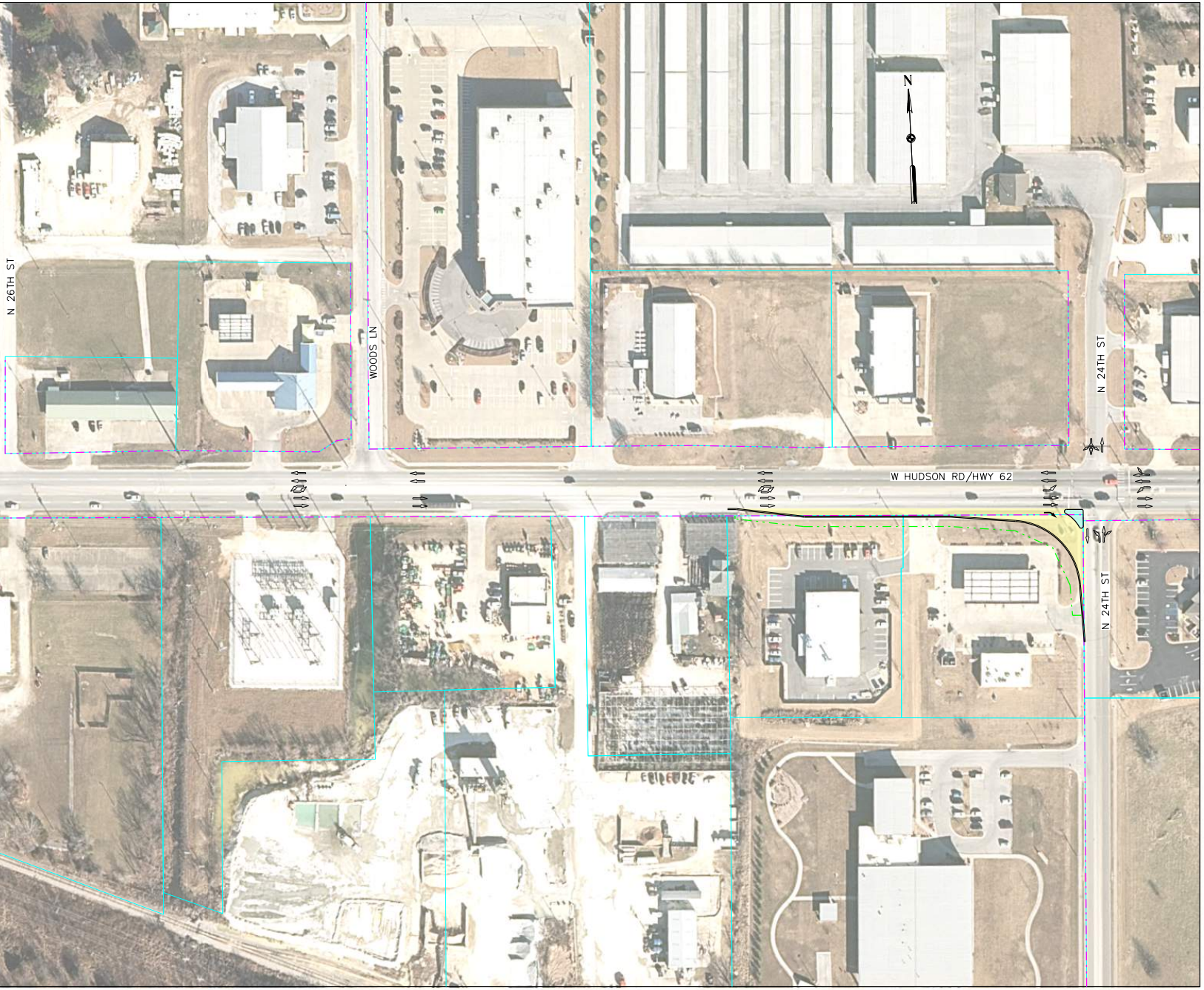
N
N 26TH ST
WOODS LN
N 24TH ST
W HUDSON RD/HWY 62
N 24TH ST

N DIXIELAND ROAD

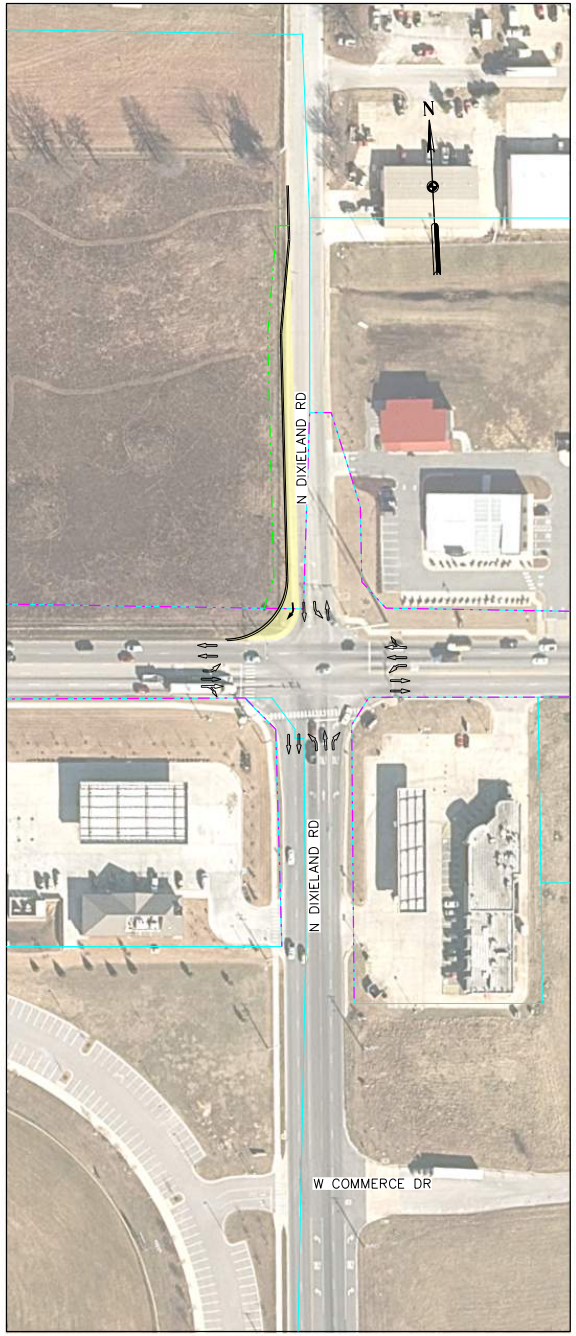
N
N DIXIELAND RD
N DIXIELAND RD
W COMMERCE DR

FEASIBILITY CONCEPTS

NOTES:
-AERIAL, EXISTING RIGHT-OF-WAY AND PARCEL BASE FILES HAVE NOT BEEN FIELD VERIFIED.
-BASE FILES SOURCED FROM ARKANSAS GIS OFFICE.

N 8TH STREET

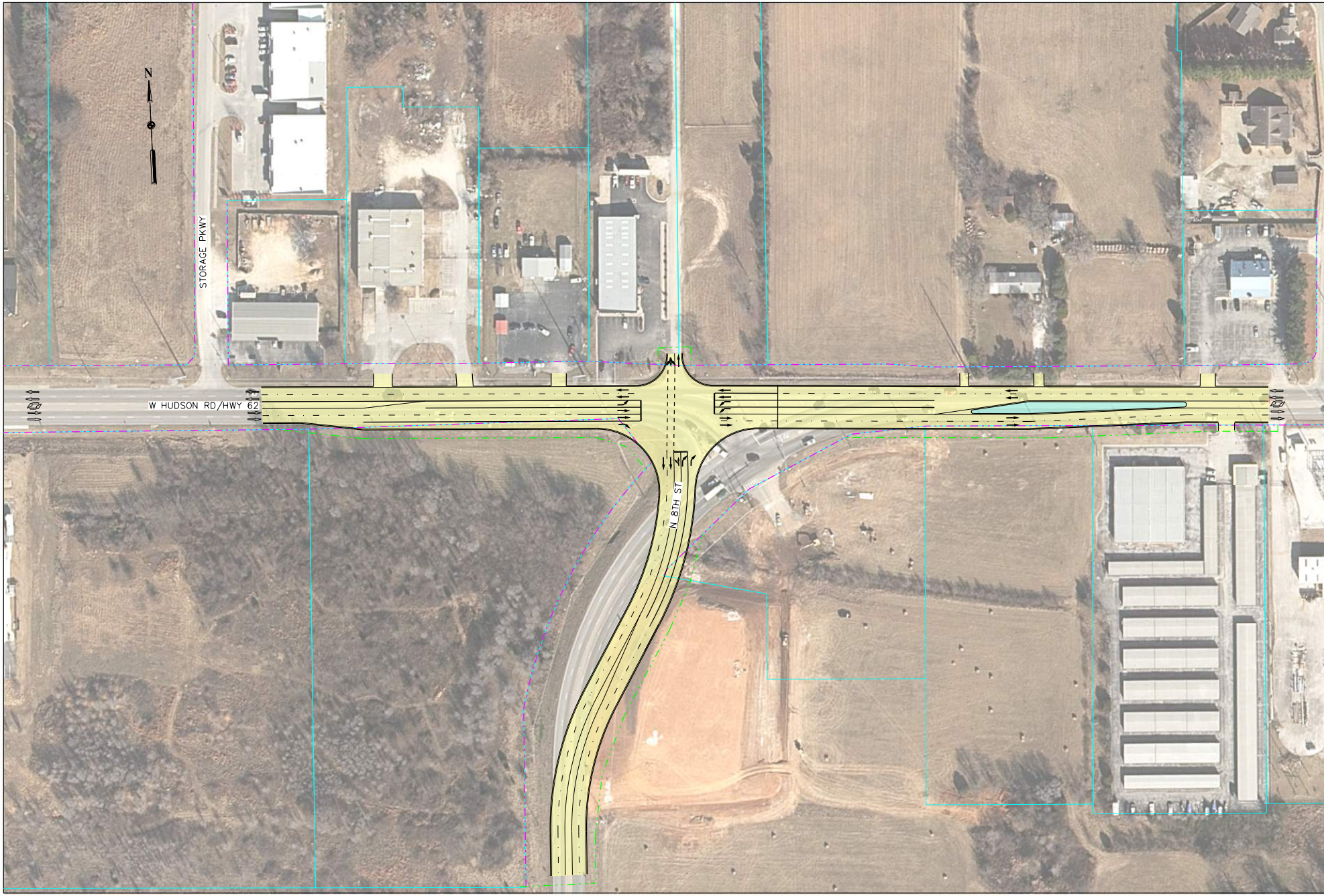

N
STORAGE PKWY
W HUDSON RD/HWY 62
N 8TH ST

ALL DESIGN CONCEPTS ARE PRELIMINARY
AND SUBJECT TO CHANGE BASED ON
FURTHER DEVELOPMENT AND INPUT

N 2ND STREET

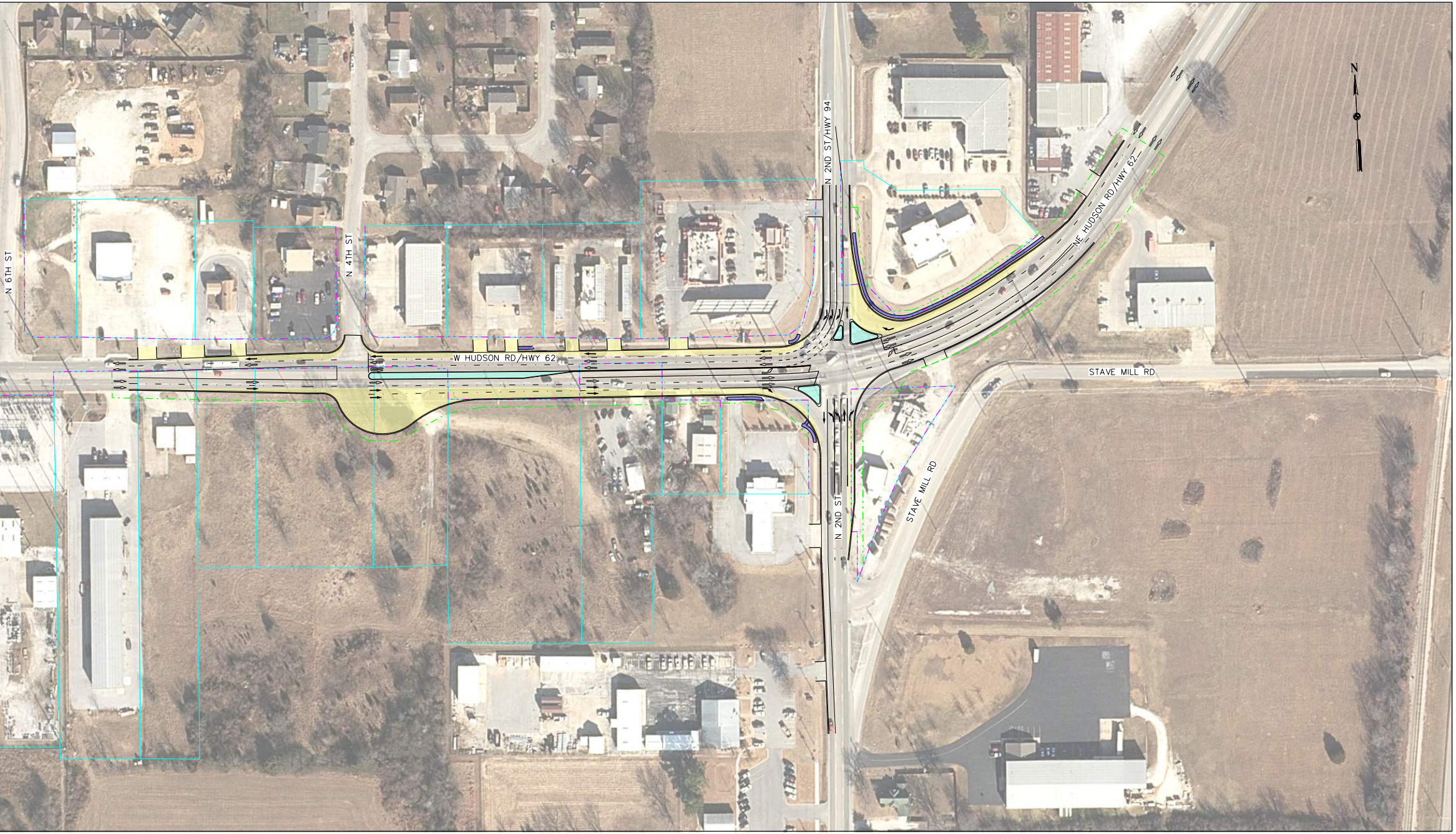
N
N 6TH ST
N 4TH ST
N 2ND ST/HWY 94
NE HUDSON RD/HWY 62
W HUDSON RD/HWY 62
STAVE MILL RD
STAVE MILL RD
N 2ND ST

	02/06/2019	PROJECT LENGTH 9.5 MILES	ALTERNATIVE 1 SHEET 3 OF 3

Legend

▨ Improvements Through Another Project

🟨 Proposed General Purpose Lanes

🟪 Proposed Sidewalk

🟦 Proposed Median

-·-·- Proposed ROW

-·-·- Existing ROW

— Property Lines

➡ Proposed Improvement

⇨ Existing Traffic

HIGHWAY 62-102 IMPROVEMENTS
FROM HIGHWAY 102B TO HIGHWAY 94